
















East Northamptonshire Council



Scale: 1:7,000

Planning Policy

Higham Ferrers Neighbourhood Plan Town Centre and Eastern Growth

-  Ferrers School Allocation
-  Committed Sites
-  Town Centre Commercial Area
-  Primary Shopping Frontage
-  Local Green Space Allocations
-  Existing Greenway
-  Potential Greenway
-  ROW Footpaths
-  SAMS
-  Existing Employment Areas
-  Conservation Area
-  Neighbourhood Plan Area
-  Growth at Higham Ferrers/Rushden East

This map is accurate to the scale specified above when reproduced at: A4

© Crown Copyright and database right 2015. Ordnance Survey 100019072

